

THE SCHEDULE TO THE SCHEME

PLAN AND SPECIFICATION OF THE CALDER AND HEBBLE NAVIGATION BRIDGE

The location and general design of the Bridge are shown on the plan numbered D/W50936/S01/02 and marked "The Borough Council of Calderdale (A629, Southern Section, Halifax) (Highway Improvements) (West Yorkshire Plus Transport Fund, Phase 1b) (Calder and Hebble Navigation Bridge) Scheme 2019" sealed with the Common Seal of the Council.

POINTS OF COMMENCEMENT AND TERMINATION

From a point on the west bank of the Calder and Hebble Navigation in Salterhebble approximately 325 metres south-east of the C132 Stainland Road Canal Bridge to a point on the east bank of the Calder and Hebble Navigation in Salterhebble approximately 350 metres south-east of the C132 Stainland Road Canal Bridge.

SPAN

A skewed clear span of 35.8 metres.

HEADWAY

The soffit shall not be less than 2.7 metres above the towpath.

WATERWAY

The existing minimum clear navigable waterway is to be maintained.

OVERALL DIMENSIONS

The bridge will be 18.10 metres wide. This incorporates two 0.6 metre parapets, a 0.6 metre verge on the southern side, a 13.3 metre carriageway and a 3.0 metre shared footway/ cycleway on the northern side.

**The Borough Council of Calderdale (A629, Southern Section, Halifax)
(Highway Improvements) (West Yorkshire Plus Transport Fund, Phase 1b)
(Calder and Hebble Navigation Bridge) Scheme 2019**

The Borough Council of Calderdale (hereafter referred to as "the Council") make this Scheme in exercise of their powers under section 106(3) of the Highways Act 1980 and of all other powers enabling them in that behalf-

1. The Council are authorised to construct over the navigable waters of the Calder and Hebble Navigation the bridge specified in the Schedule to this Scheme as part of the improvements to Salterhebble Hill (A629), Huddersfield Road (A629) and Elland Wood Bottom (A629), Wakefield Road (A6026) Stainland Road (B6112) Bankhouse Lane, Jubilee Road and Exley Bank at Salterhebble, Halifax.
2. This Scheme may be cited as The Borough Council of Calderdale (A629, Southern Section, Halifax) (Highway Improvements) (West Yorkshire Plus Transport Fund, Phase 1b) (Calder and Hebble Navigation Bridge) Scheme 2019.

THE CORPORATE COMMON SEAL of
THE BOROUGH COUNCIL OF
CALDERDALE

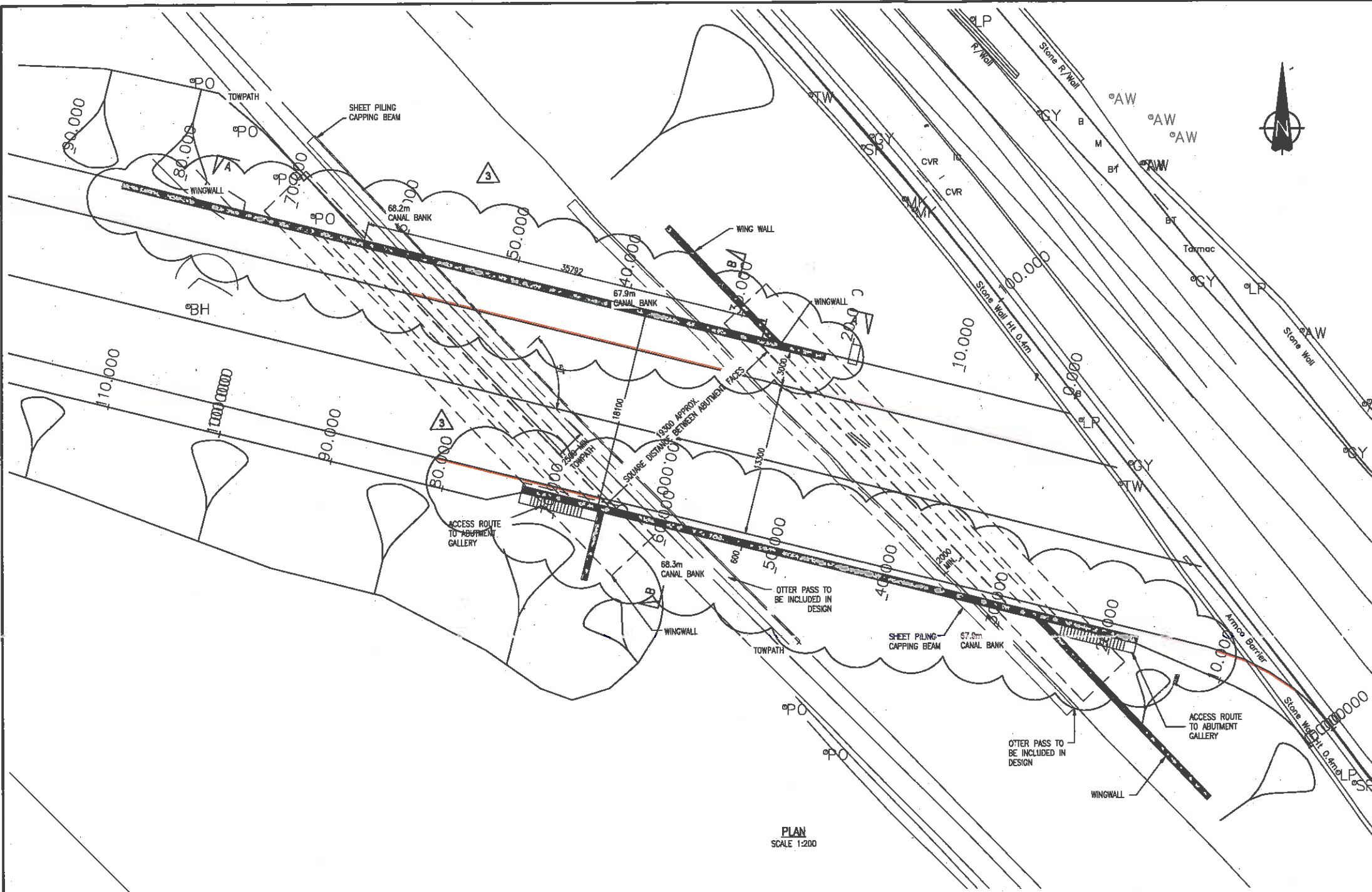
Was hereunto affixed- in the presence of:-

Dated 18 March 2020

M Menshall
Mark Menshall
Solicitor



248510



PLAN
SCALE 1:200

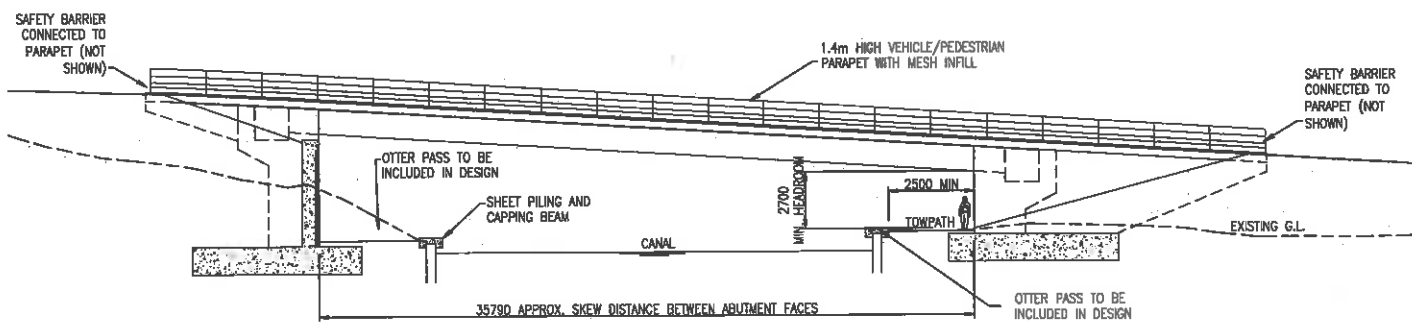
- NOTES:**
1. ALL DIMENSIONS ARE IN MILLIMETRES UNLESS STATED OTHERWISE.
 2. ALL LEVELS ARE IN METRES UNLESS STATED OTHERWISE.
 3. DO NOT SCALE IN CASE OF ANY DOUBTS, OMISSIONS OR ERRORS SEEK CLARIFICATION FROM THE DESIGNER.
 4. ALL DETAILS INCLUDING HIGHWAY ALIGNMENT AND LEVELS ARE PRELIMINARY AND ARE INDICATIVE.
 5. BEAM DEPTHS AND HEADROOM CLEARANCES ARE PROVISIONAL ESTIMATES.
 6. THE INFORMATION SHOWN ON THIS DRAWING IS SUBJECT TO CHANGES MADE BY A SUBSEQUENT VALUE ENGINEERING EXERCISE UNDERTAKEN TO REDUCE SCHEME COSTS.



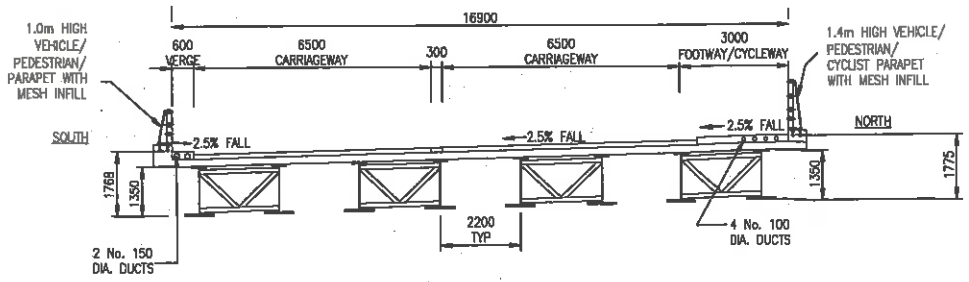
M Kendall
Mark Henshall
Solicitor



The Borough Council of Calderdale (A629, Southern Section, Halifax) (Highway Improvements) (West Yorkshire Plus Transport Fund, Phase 1b) (Calder and Hebble Navigation Bridge) Scheme 2019



ELEVATION A-A
(SQUARE TO BRIDGE DECK)
SCALE 1:200



SECTION B-B THROUGH DECK
SCALE 1:100

3	MINOR AMENDMENTS	MF MJS LB 105.02.20
2	WIDENED FOOTWAY/CYCLEWAY	LW MJS LB 27.11.19
1	ADDITIONAL NOTE ADDED	MJS/SLAM LB 17.09.19
REV	DESCRIPTION	DRN / CHK / APP / DATE

Pell Frischmann
GEORGE HOUSE, GEORGE STREET, WAKEFIELD WF1 1LY
Telephone +44 (0)1924 368 145
Email: pfwakefield@pellfrischmann.com
www.pellfrischmann.com



West Yorkshire Plus Transport Fund
A629 Corridor - Phase 1B

Drawing Title
**New Canal Bridge
Outline General Arrangement
Bridge Scheme Orders**

Drawn	KJ	DATE	JULY 19	Scale	As Noted
Designed				File No.	DW50936-S01-02-Rev3.dwg
Checked	MAE	DATE	JULY 19	Drawing Status	FOR INFORMATION
Approved	GRC	DATE	JULY 19	Revision	
Drawing No.	DW50936/S01/02				3

